









### Legend

-  Devine Lots
-  Devine Bldgs
-  Burnt Boot Creek
-  0.2 % (500yr) Floodplain
-  A - 1% (100yr Floodplain)
-  AE - 1% (100yr Floodplain)
-  AE, FLOODWAY - 1% (100yr Floodplain)
-  Base Flood Elevation

### Proposed FIRM Flood Zone

Scale: 500 250 0 500 Feet



**PRELIMINARY (NOT FINAL)  
FLOOD INSURANCE RATE MAP  
CITY OF DEVINE - DECEMBER 2009**